




Map Print Date November, 2017 (Skagit County GIS)



FEMA Q3 100 year Floodplain

Legend

-  FEMA Q3 100 Year Flood Plain*
-  FEMA Q3 Floodway

*NOTE:
In its continuing efforts to perform hazards mitigation and to improve customer service by expanding the availability of flood risk data, the Federal Emergency Management Agency (FEMA) has released the Q3 Flood Data product. Designed to support FEMA's Response and Recovery activities and flood insurance policy marketing initiatives, Q3 Flood Data will be used in floodplain management, hazards analysis, and risk assessment activities. The product contains a subset of information derived from paper Flood Insurance Rate Maps (FIRMs). While the digital data were developed to support floodplain management activities, they do not replace the paper FIRMs.
Floodway data for Town of Lyman and Town of Hamilton not part of the Q3 dataset and not shown on this map.

